

Harmon Canyon Preserve







PRESERVE BOUNDARY:
DO NOT PASS THIS POINT

PRESERVE BOUNDARY:
DO NOT PASS THIS POINT




Goldenberg Overlook
PRESERVE BOUNDARY:
DO NOT PASS THIS POINT

No uphill travel on
Ropersmith Family Trail.
Do Not Enter

No Dogs
Beyond
This Point

-  Parking
-  Overlook
-  Dog Restriction
-  Gates
-  Dirt Roads
-  Trails (named trails in Red/Blue/Black)

Background shading indicates difficulty


-  Easy
-  Moderate
-  Difficult


DOGS
Dogs are not allowed past the 1.6 mile mark on Harmon Canyon Road because of their impacts on sensitive wildlife habitat.

Dog scents, specifically urine, can transform how wildlife moves and inhabits an area. Limiting their impacts to the lower third of the canyon will prevent altering wildlife patterns throughout the entire canyon.

Distances and Difficulty
Numbers along trail and roads indicate distance (in miles) between intersections. Background shading indicates difficulty (primarily steepness) of trail and road segment.



 We are a community based nonprofit. Your membership helps make this preserve possible. Thank you!
Become a member today <https://www.VenturaLandTrust.org/>

 Scan to download map
Use "Avenza Maps" to track your location on this map! Available through the Apple AppStore and Google Play

Harmon Canyon Trailhead 

